BIOTEC BELOW GROUND

Sewage treatment plant Minitec, P6, P12, P18 & P25

Biotec Specification

Max no. of full-time residents	6
Model No.	P6
Daily flow	1.1
BOD Load	0.18
Length	2.00
Diameter	1.48
Depth	2.2
Weight	1.1
Inlet Level	1.1
Outlet Level	0.60
Drainage Mains	110



ALDER BUCKTHORN *Frangula alnus*

Alder Buckthorn is sometimes confused with Buckthorn (p. 206) but rarely grows larger than 4 or 5m and forms only a bushy small tree

BLACKTHORN *Prunus spinosa*

Blackthorn rarely forms a tree and is typically seen as an occasional plant in a hawthorn hedge, or as a densely tangled thicket

HAWTHORN *Crataegus monogyna*

One of the most familiar sights of lowland Europe, Hawthorn is typically seen as a dense thorny shrub

NOTES:
All dimensions must be checked on site and not scaled from this drawing.

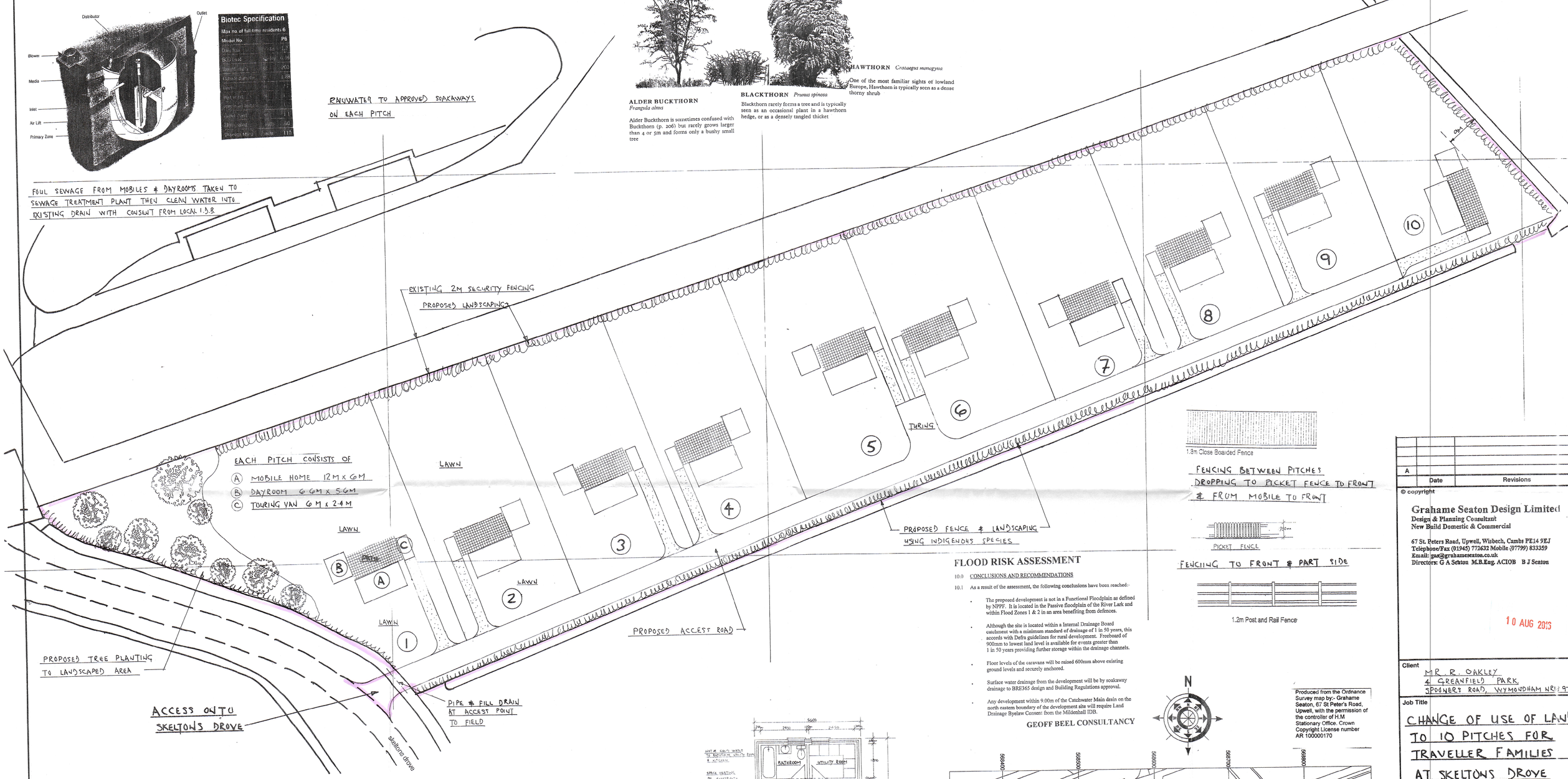

BLOCK PLAN SCALE 1 : 500

1.8m Close Boarded Fence

FENCING BETWEEN PITCHES DROPPING TO PICKET FENCE TO FRONT & FROM MOBILE TO FRONT

PICKET FENCE

FENCING TO FRONT & PART SIDE

1.2m Post and Rail Fence

FLOOD RISK ASSESSMENT

10.0 CONCLUSIONS AND RECOMMENDATIONS

10.1 As a result of the assessment, the following conclusions have been reached:-

- The proposed development is not in a Functional Floodplain as defined by NPPF. It is located in the Passive floodplain of the River Lark and within Flood Zones 1 & 2 in an area benefiting from defences.
- Although the site is located within a Internal Drainage Board catchment with a minimum standard of drainage of 1 in 50 years, this accords with Defra guidelines for rural development. Freeboard of 900mm to lowest land level is available for events greater than 1 in 50 years providing further storage within the drainage channels.
- Floor levels of the caravans will be raised 600mm above existing ground levels and securely anchored.
- Surface water drainage from the development will be by soakaway drainage to BRE365 design and Building Regulations approval.
- Any development within 9.00m of the Catchwater Main drain on the north eastern boundary of the development site will require Land Drainage Byelaw Consent from the Mildenhall IDB.

GEOFF BEEL CONSULTANCY

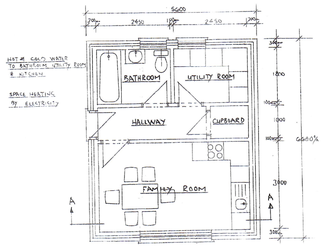

PLAN

SCALE 1 : 100

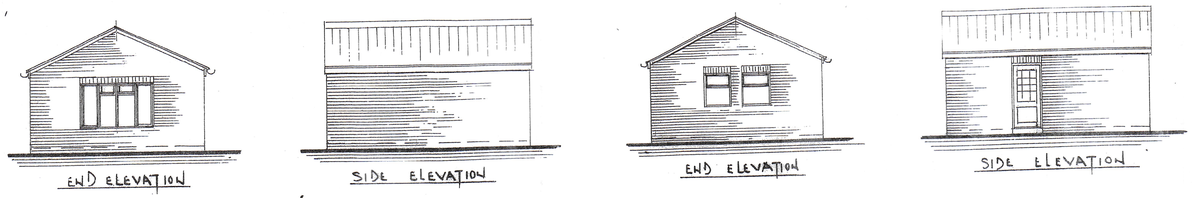

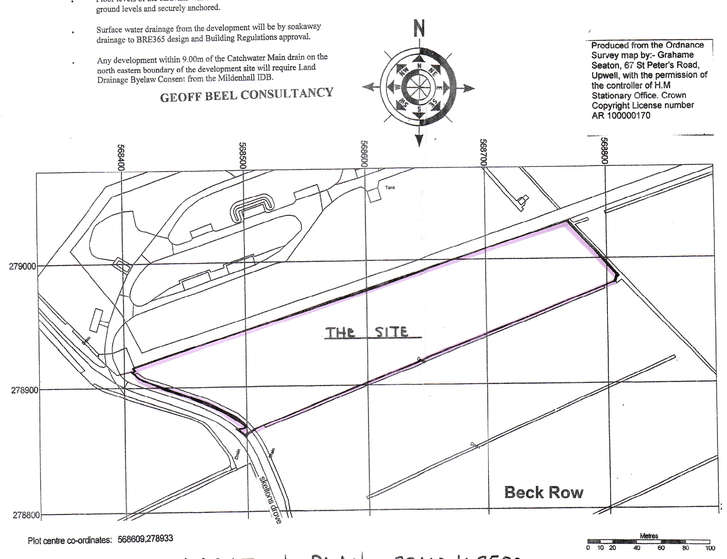

Plot centre co-ordinates: 568609,278933

LOCATION PLAN SCALE 1: 2500

A		
	Date	Revisions

© copyright

Grahame Seaton Design Limited
Design & Planning Consultant
New Build Domestic & Commercial

67 St. Peters Road, Upwell, Wisbech, Cambs PE14 9EJ
Telephone/Fax (01945) 772632 Mobile (07799) 833359
Email: gsd@grahameseaton.co.uk
Directors: G A Seaton M.B.Eng. ACIOB B J Seaton

10 AUG 2015

Client
MR R. OAKLEY
4 GREANFIELD PARK,
SPOONERS ROAD, WYMONDHAM NR18 9TG

Job Title
CHANGE OF USE OF LAND TO 10 PITCHES FOR TRAVELLER FAMILIES AT SKELTONS DROVE

Drawing Title
LOCATION & BLOCK PLAN

Scale 1 : 2500 1 : 500

Date MAY 2016 Drawn by

Drg No. 16/5/1991 Rev.

594 x 841 nm A1

A PRODUCT OF THE UNO RANGE-ARCHITECT CAT. No 7311